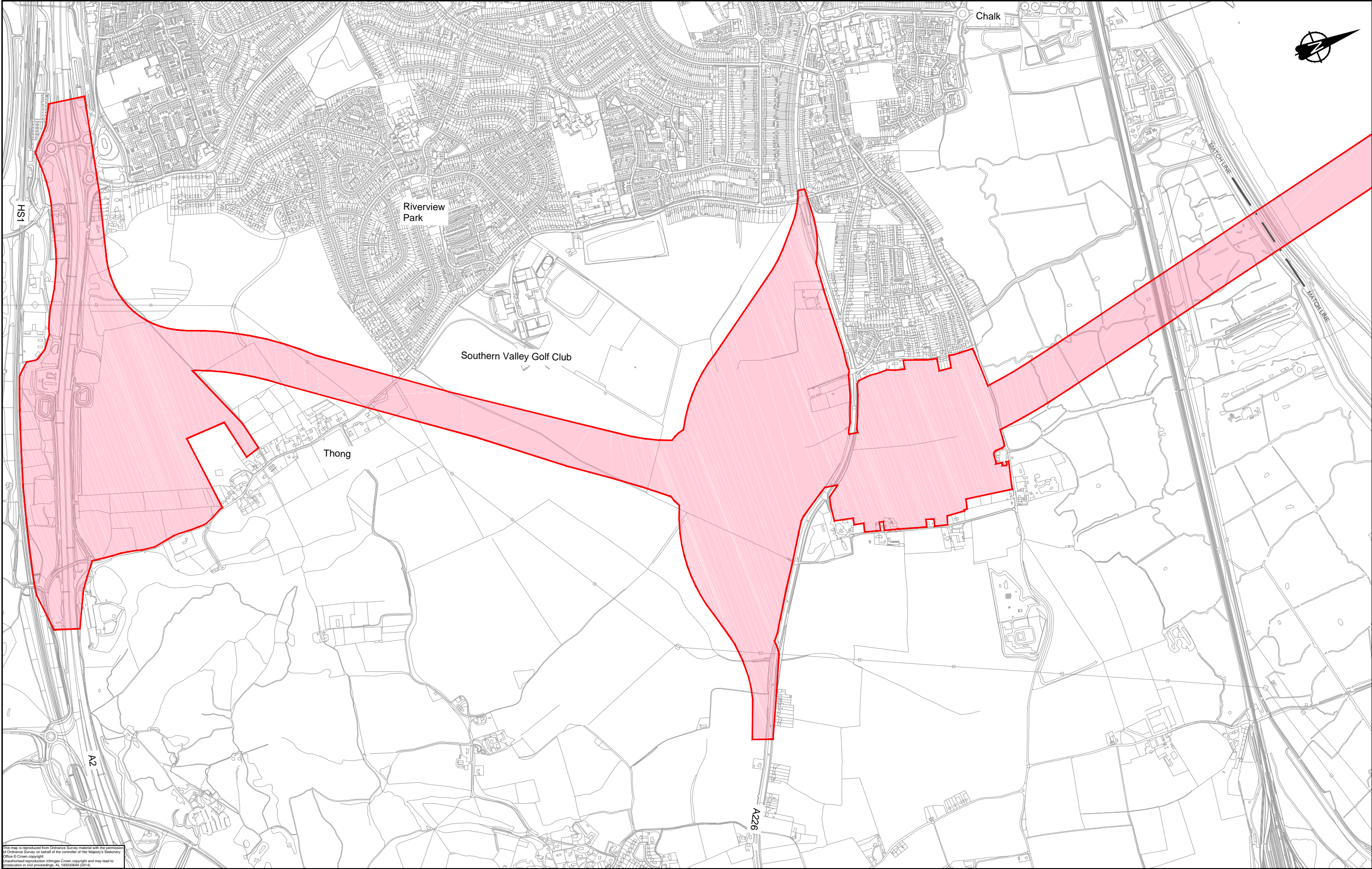


This map is reproduced from Ordnance Survey material with the permission of Ordnance Survey on behalf of the controller of Her Majesty's Stationery Office © Crown copyright. Unauthorised reproduction infringes Crown copyright and may lead to prosecution or civil proceedings. AL 100009461 (2014)

<div><div></div><div>Potential land required to construct and operate Lower Thames Crossing</div></div>										<div>Client</div> <div></div>		<div>Project</div> <div>LOWER THAMES CROSSING DEVELOPMENT PHASE</div>		<div>Status</div> <div>S0</div>		<div>Revision</div> <div>P01</div>	
												<div>Scale</div> <div>N.T.S.</div>		<div>Date</div> <div>24/04/17</div>			
												<div>Drawn</div> <div>M.S.</div>					
												<div>Checked</div> <div>B.B.</div>					
												<div>Approved</div> <div>T.G.</div>					
<div>P01 S0 26/04/17 Update OS base map and 1:12500 scale. M.S. B.B. T.G.</div>												<div>Project No.</div> <div>HE PIN</div>		<div>I Originator</div> <div>CJV</div>		<div>Original Size</div> <div>A</div>	
<div>Rev Status Rev. Date Purpose of revision Drawn Chk'd Apprv'd</div>												<div>Drawing number</div> <div>HML-SZA_ML_00000000-DR-CH-00006</div>					

P01 S0 26/04/17 Update OS base map and 1:12500 scale. M.S. B.B. T.G.



This map is reproduced from Ordnance Survey material with the permission of Ordnance Survey on behalf of the controller of Her Majesty's Stationery Office © Crown copyright. Unauthorised reproduction infringes Crown copyright and may lead to prosecution or civil proceedings. AL 100030640 (2014)

PD1	S0	26/04/17	Update OS base map and 1:12500 scale.	M.S.	B.B.	T.G.
Rev	Status	Rev. Date	Purpose of revision	Drawn	Check'd	Apprv'd

Key:

Potential land required to construct and operate Lower Thames Crossing

0 100 200 300 400 500 600

SCALE 1:12500 (A3) METRES

Client



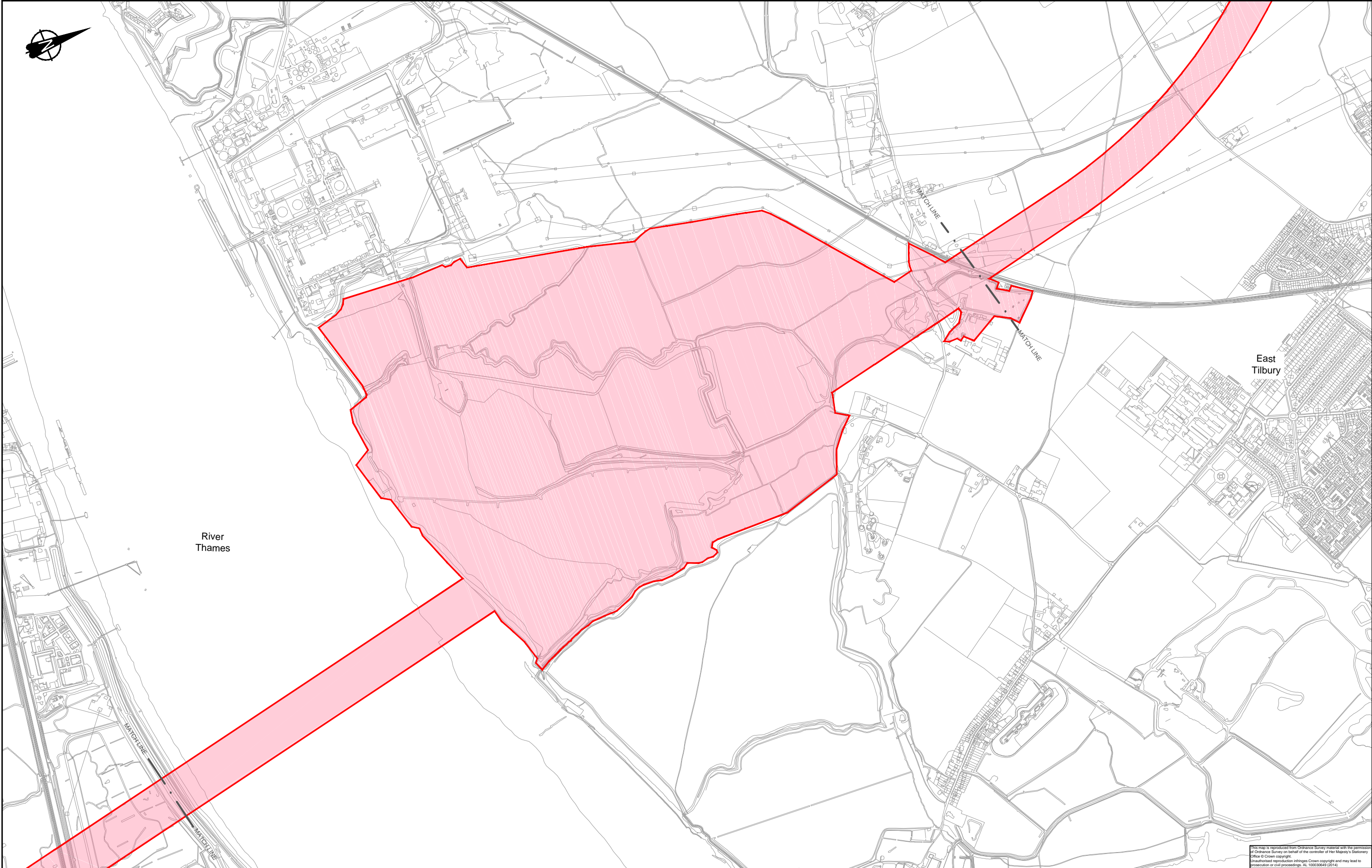
Project

LOWER THAMES CROSSING
DEVELOPMENT PHASE

Drawing title

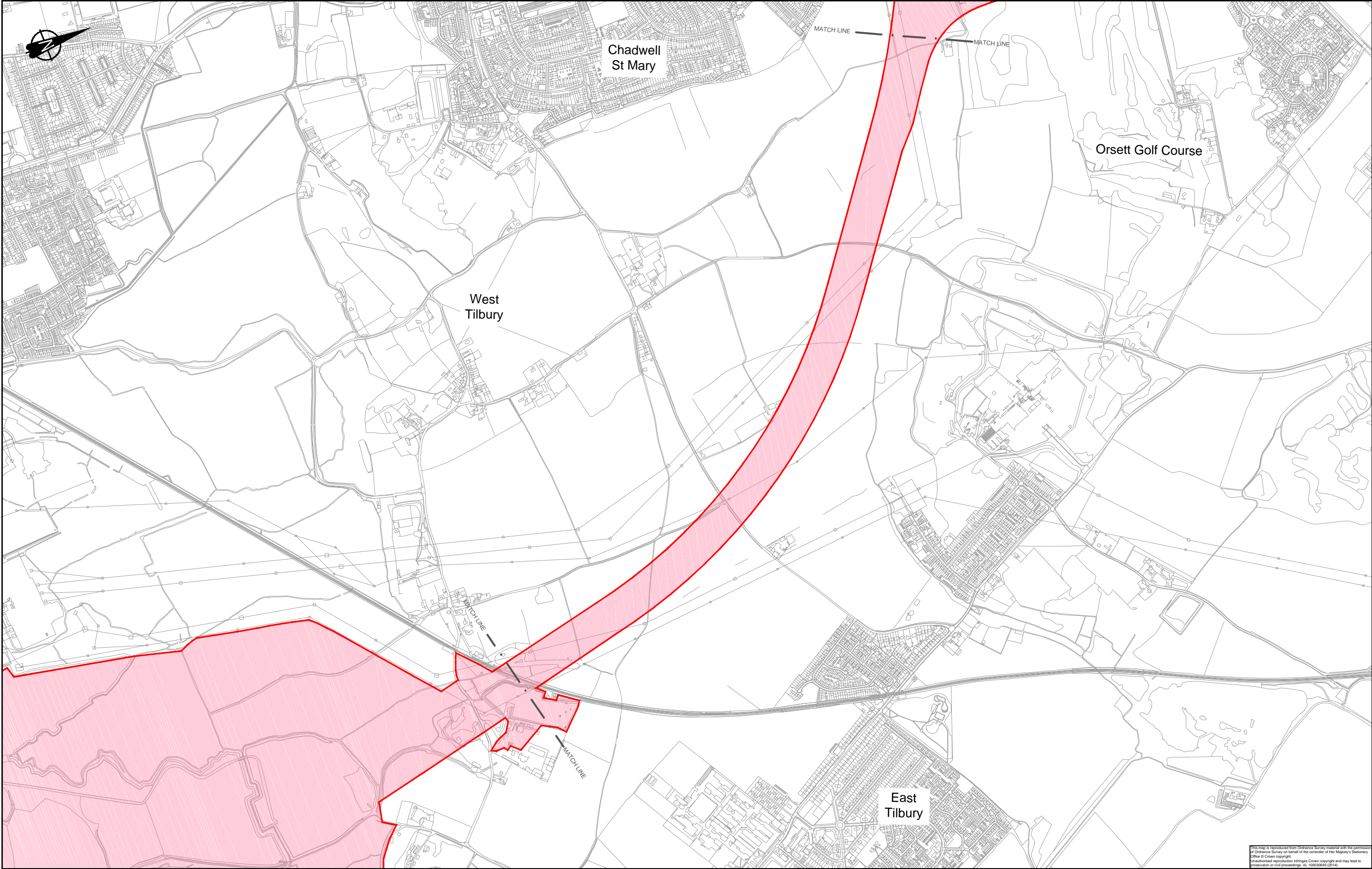
LTC Preferred Route
Red Line Boundary
Sheet 1 of 5

Status	S0	Revision	P01
Scale	1 : 12500	Date	24/04/17
Drawn	M.S.		
Checked	B.B.		
Approved	T.G.		
Project No.	HE PIN HE540039	Originator	CJV
		Original Size	A3
Drawing number	HML-SZA_ML_00000000-DR-CH-00007		



This map is reproduced from Ordnance Survey material with the permission of Ordnance Survey on behalf of the controller of Her Majesty's Stationery Office © Crown copyright. Unauthorised reproduction infringes Crown copyright and may lead to prosecution or civil proceedings. AL 100030640 (2014)

										<div>Key:<div>Potential land required to construct and operate Lower Thames Crossing</div></div>										<div>Client<div><div><div></div><div>highwaysengland</div></div></div></div>										<div>Project<div>LOWER THAMES CROSSING DEVELOPMENT PHASE</div></div>										<div>Status<div>S0</div></div> <div>Revision<div>P01</div></div>									
																														<div>Scale<div>1 : 12500</div></div> <div>Date<div>24/04/17</div></div>																			
																														<div>Drawing title<div>LTC Preferred Route Red Line Boundary Sheet 2 of 5</div></div>										<div>Drawn<div>M.S.</div></div> <div>Checked<div>B.B.</div></div> <div>Approved<div>T.G.</div></div>									
<div>P01S026/04/17Update OS base map and 1:12500 scale.M.S.B.B.T.G.</div>																														<div>Project No.<div>HE PINHE540039</div></div> <div>Originator<div>CJV</div></div> <div>Original Size<div>A3</div></div>																			
<div>RevStatusRev.DatePurpose of revisionDrawnChkdAppr'd</div>										<div>0100200300400500600</div> <div>SCALE 1:12500 (A3)METRES</div>																				<div>Drawing number<div>HML-SZA_ML_00000000-DR-CH-00008</div></div>																			



This map is reproduced from Ordnance Survey material with the permission of Ordnance Survey on behalf of the controller of Her Majesty's Stationery Office © Crown copyright. Unauthorised reproduction infringes Crown copyright and may lead to prosecution or civil proceedings. AL 100030640 (2014)

PD1

S0

26/04/17

Update OS base map and 1:12500 scale.

M.S.

B.B.

T.G.

Rev	Status	Rev. Date	Purpose of revision	Drawn	Check'd	Apprv'd
-----	--------	-----------	---------------------	-------	---------	---------

Key:

Potential land required to construct and operate Lower Thames Crossing

0100200300400500600

SCALE 1:12500 (A3)

METRES

Client

Project

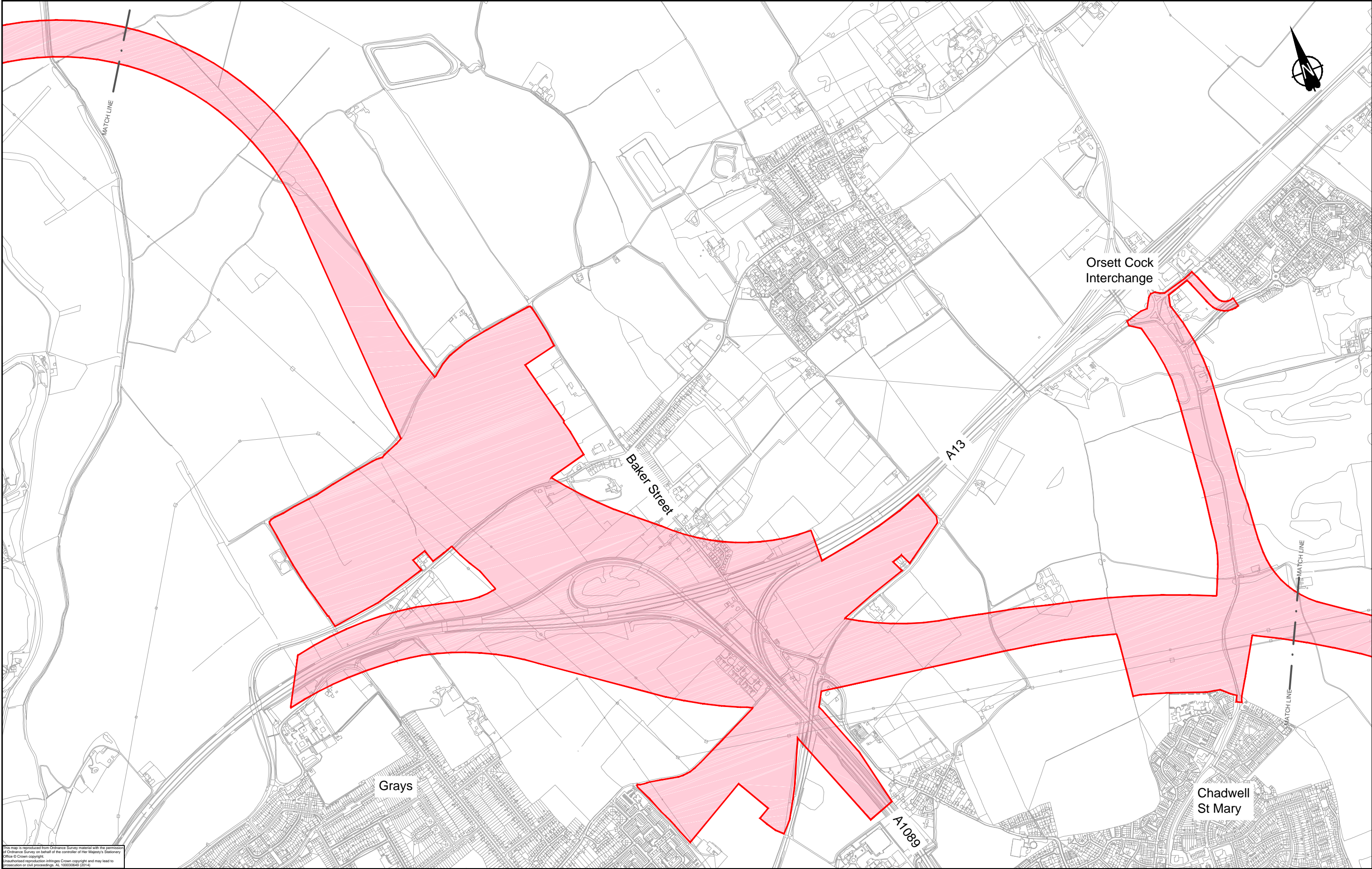
LOWER THAMES CROSSING
DEVELOPMENT PHASE

Drawing title

LTC Preferred Route
Red Line Boundary
Sheet 3 of 5

Status	S0	Revision
Scale	1 : 12500	P01
Drawn	M.S.	Date - 24/04/17
Checked	B.B.	
Approved	T.G.	
Project No.	HE PIN HE540039	Originator CJV
Drawing number	HML-SZA_ML_00000000-DR-CH-00009	

Original Size	A3
---------------	----



This map is reproduced from Ordnance Survey material with the permission of Ordnance Survey on behalf of the controller of Her Majesty's Stationery Office © Crown copyright.
Unauthorised reproduction infringes Crown copyright and may lead to prosecution or civil proceedings. AL 100030640 (2014)

Rev	Status	Rev. Date	Purpose of revision	Drawn	Check'd	Appr'd
P01	S0	26/04/17	Update OS base map and 1:12500 scale.	M.S.	B.B.	T.G.

Key:

Potential land required to construct and operate Lower Thames Crossing

0 100 200 300 400 500 600

SCALE 1:12500 (A3) METRES

Client



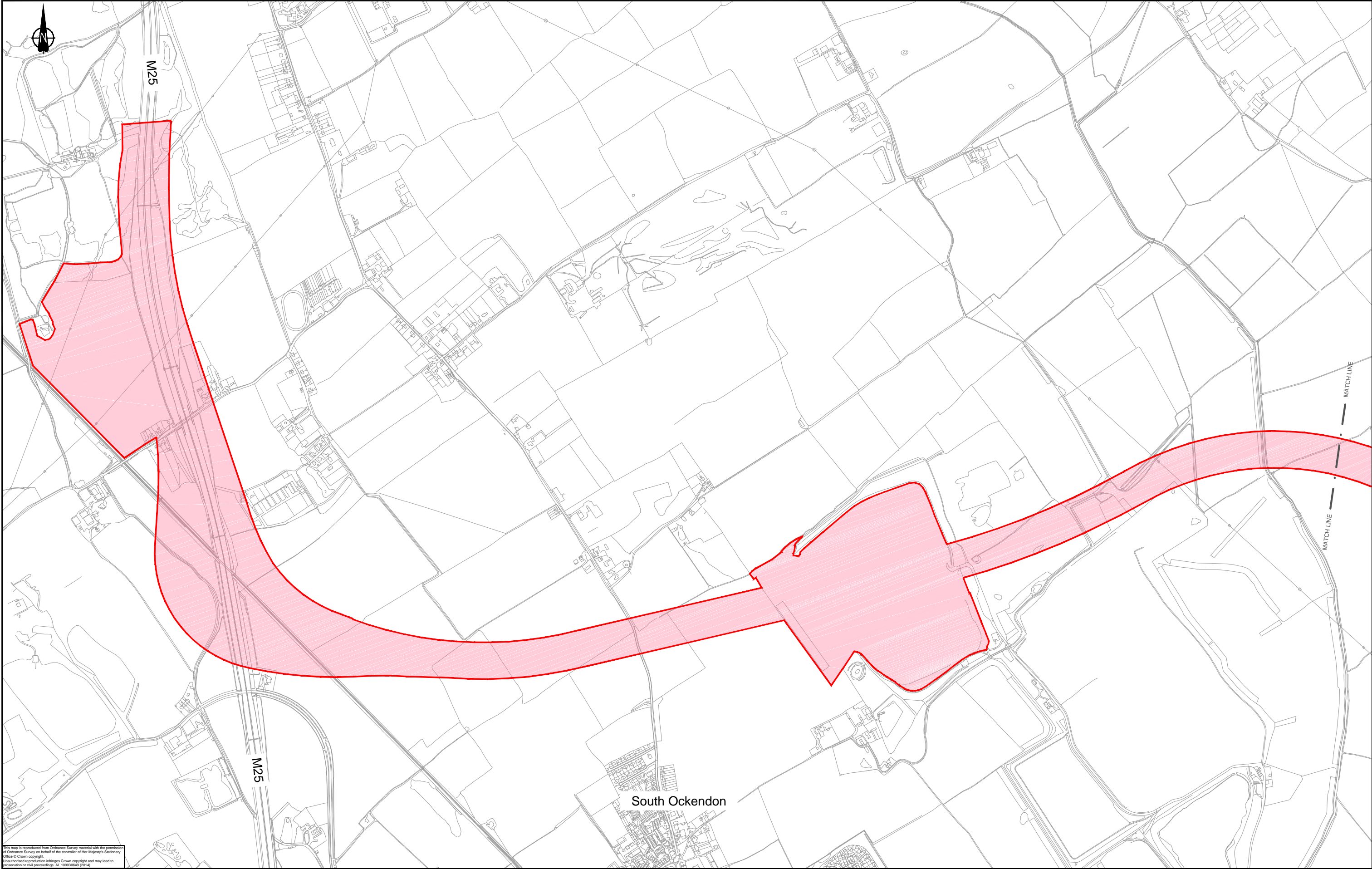
Project

LOWER THAMES CROSSING
DEVELOPMENT PHASE

Drawing title


LTC Preferred Route
Red Line Boundary
Sheet 4 of 5

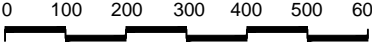
Status	S0	Revision	P01
Scale	1 : 12500	Date -	24/04/17
Drawn	M.S.		
Checked	B.B.		
Approved	T.G.		
Project No.	HE PIN HE540039	Originator CJV	Original Size A3
Drawing number: HML-SZA_ML_00000000-DR-CH-0010			



This map is reproduced from Ordnance Survey material with the permission of Ordnance Survey on behalf of the controller of Her Majesty's Stationery Office © Crown copyright.
Unauthorised reproduction infringes Crown copyright and may lead to prosecution or civil proceedings. AL 100030461 (2014)

Rev	Status	Rev. Date	Purpose of revision	Drawn	Check'd	Apprv'd
P01	S0	26/04/17	Update OS base map and 1:12500 scale.	M.S.	B.B.	T.G.

Key:
 Potential land required to construct and operate Lower Thames Crossing


SCALE 1:12500 (A3) METRES

Client



Project

LOWER THAMES CROSSING
DEVELOPMENT PHASE

Drawing title

LTC Preferred Route
Red Line Boundary
Sheet 5 of 5

Status	S0	Revision	P01
Scale	1 : 12500	Date -	24/04/17
Drawn	M.S.		
Checked	B.B.		
Approved	T.G.		
Project No.	HE PIN HE540039	Originator CJV	Original Size A3
Drawing number HML-SZA_ML_00000000-DR-CH-00011			